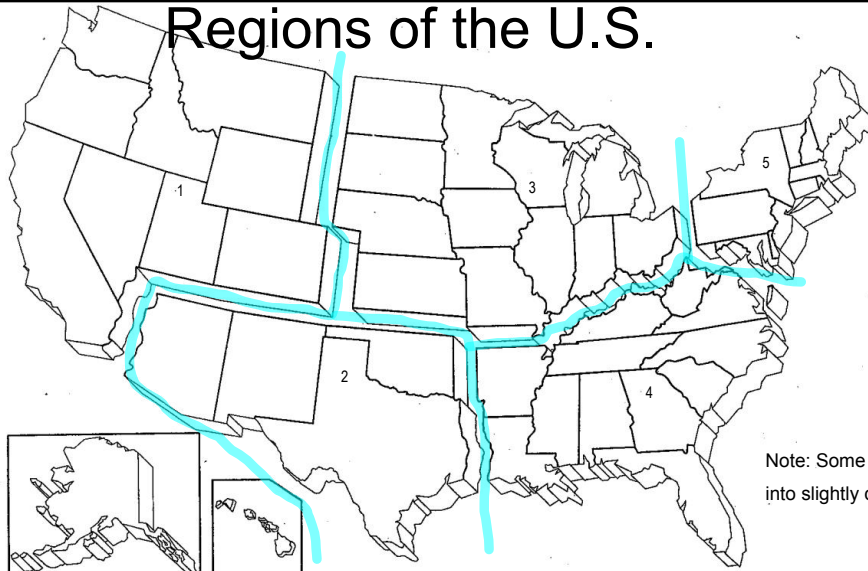


U.S.A. - Locating the States



Regions of the U.S.



Note: Some maps group states into slightly different regions.

Regions of the U.S.

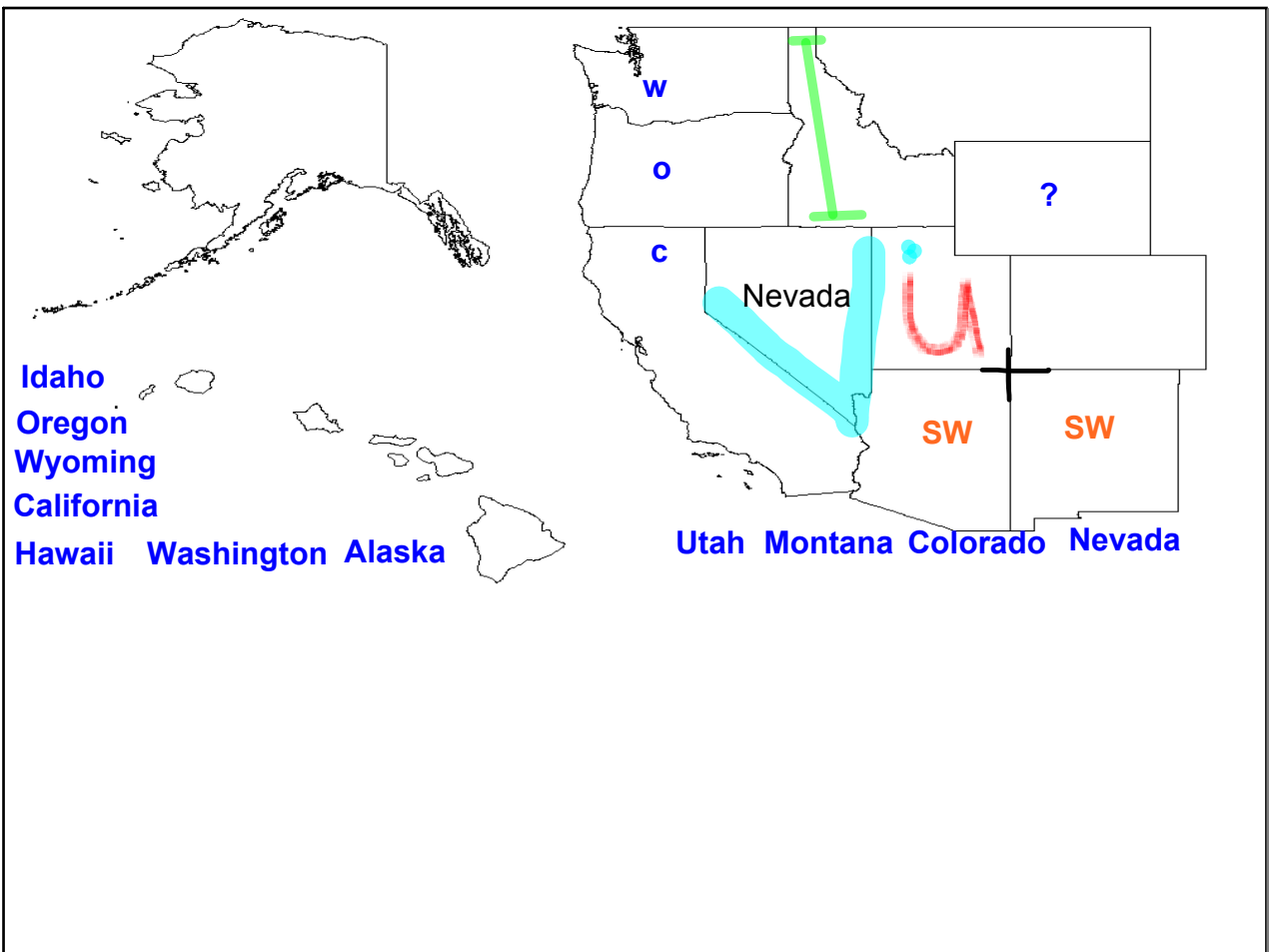
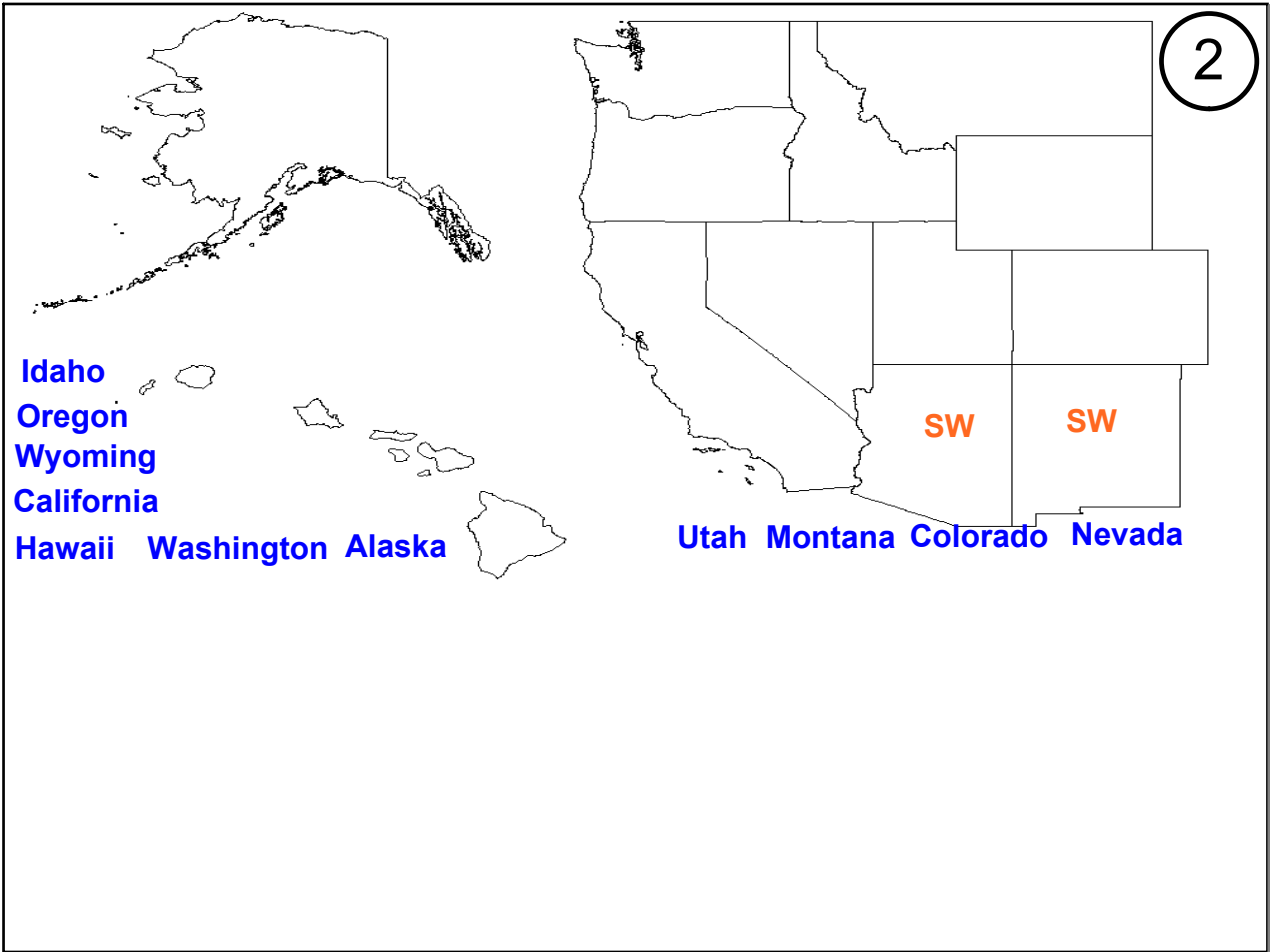
1

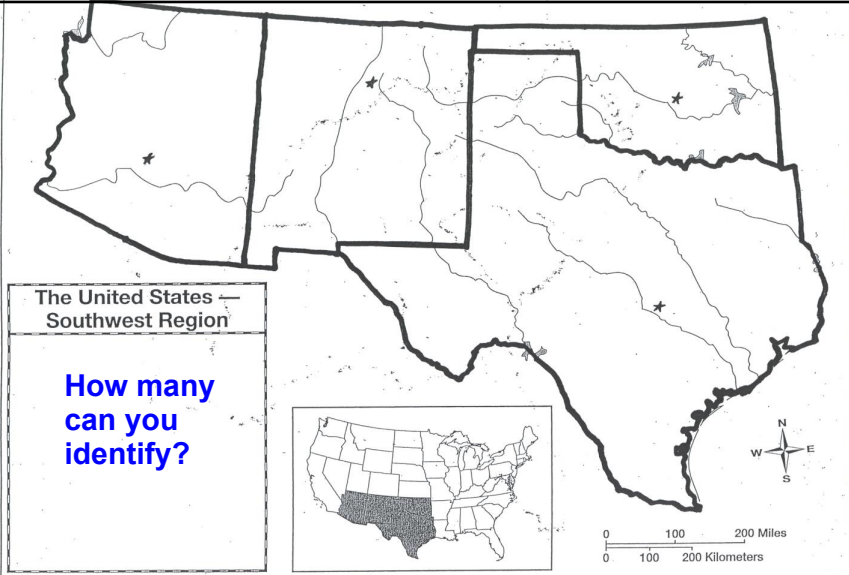
Drag to correct region.

- Southeast**
- Southwest**
- Northeast**
- Midwest**
- West**

Note: Some maps group states into slightly different regions.


How many can you identify?





The United States — Southwest Region

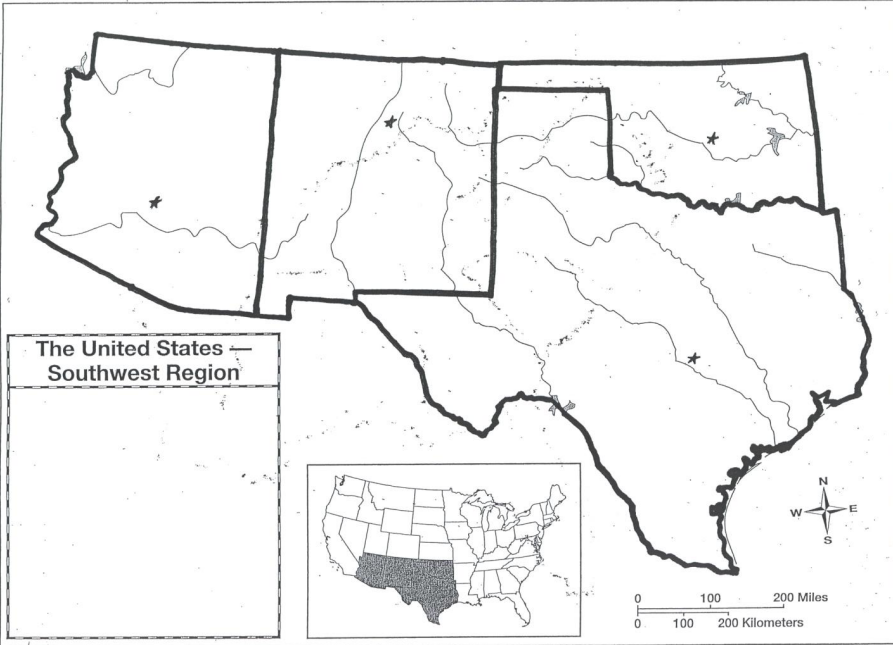
How many can you identify?



0 100 200 Miles
0 100 200 Kilometers

N
W E
S


This block contains a large outline map of the Southwest region of the United States, including Arizona, New Mexico, Oklahoma, and Texas. A text box on the left asks 'How many can you identify?'. An inset map shows the Southwest region shaded in the context of the entire United States. A scale bar and a compass rose are also present.



The United States — Southwest Region

3

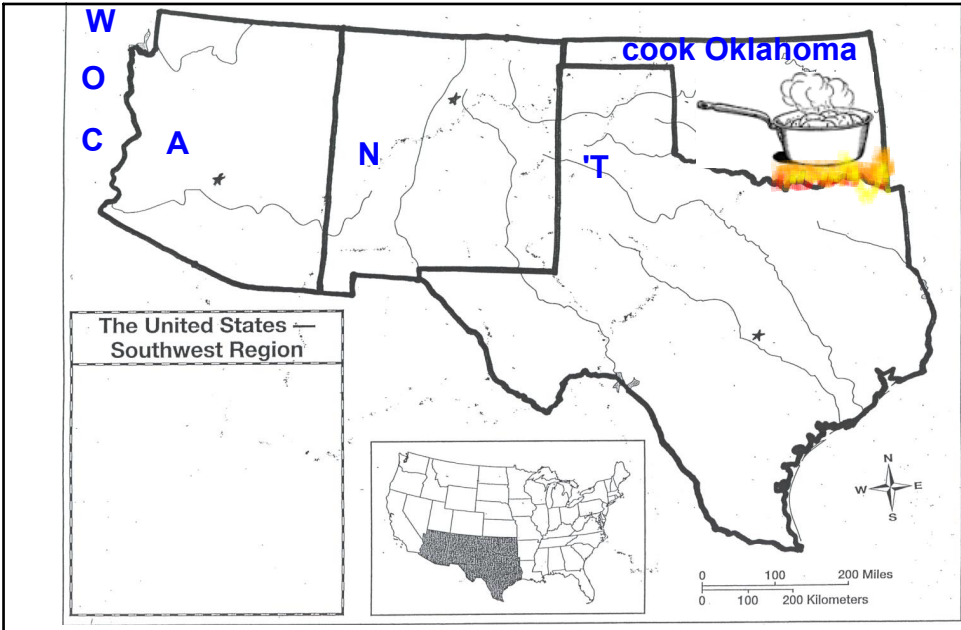
Arizona
New Mexico
Oklahoma
Texas



0 100 200 Miles
0 100 200 Kilometers

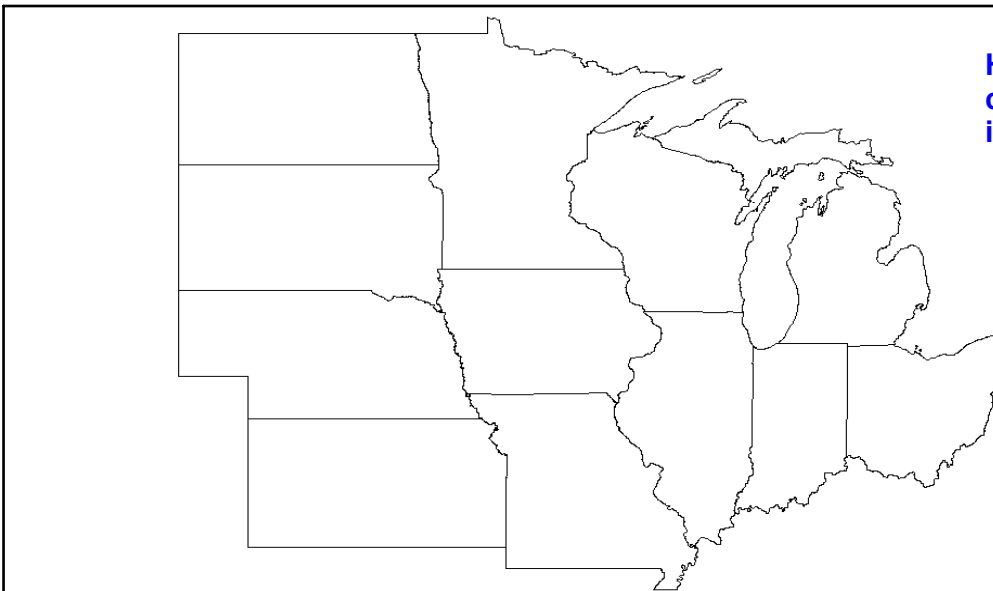
N
W E
S

This block is identical to the one above but includes a circled number '3' in the top right corner and a list of state names in blue text: Arizona, New Mexico, Oklahoma, and Texas. The rest of the map, including the question box, inset map, scale bar, and compass rose, remains the same.



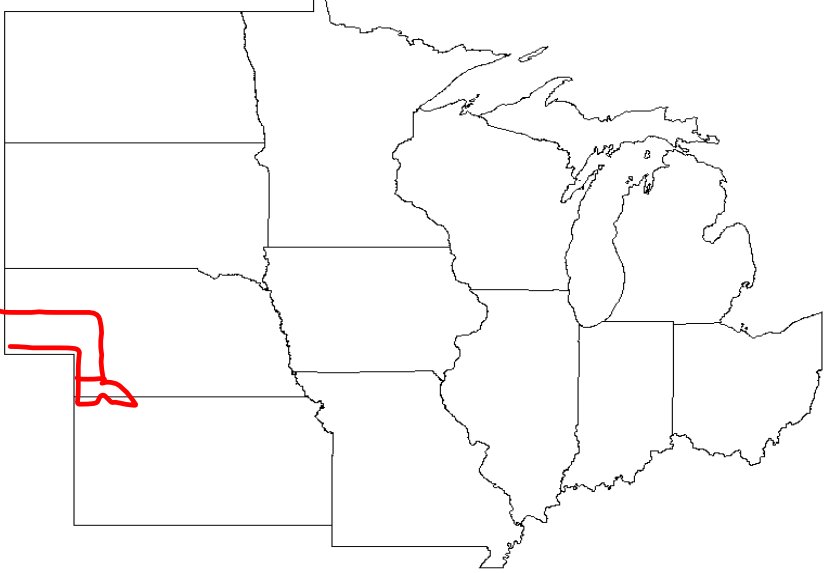
COW can't cook Oklahoma.

Arizona
New Mexico
Oklahoma
Texas

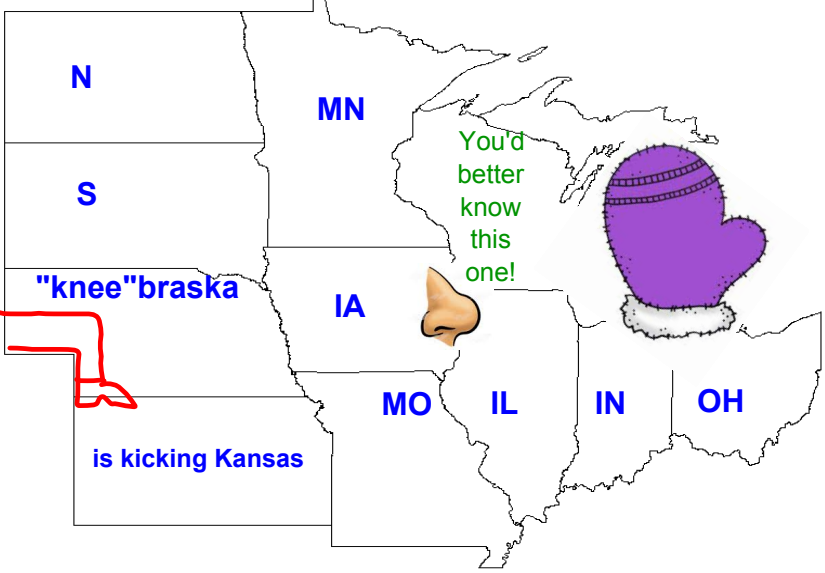


How many
can you
identify?

4



North Dakota
Minnesota
Nebraska
Michigan
Ohio
Iowa
Illinois
Indiana
Wisconsin
South Dakota
Kansas
Missouri

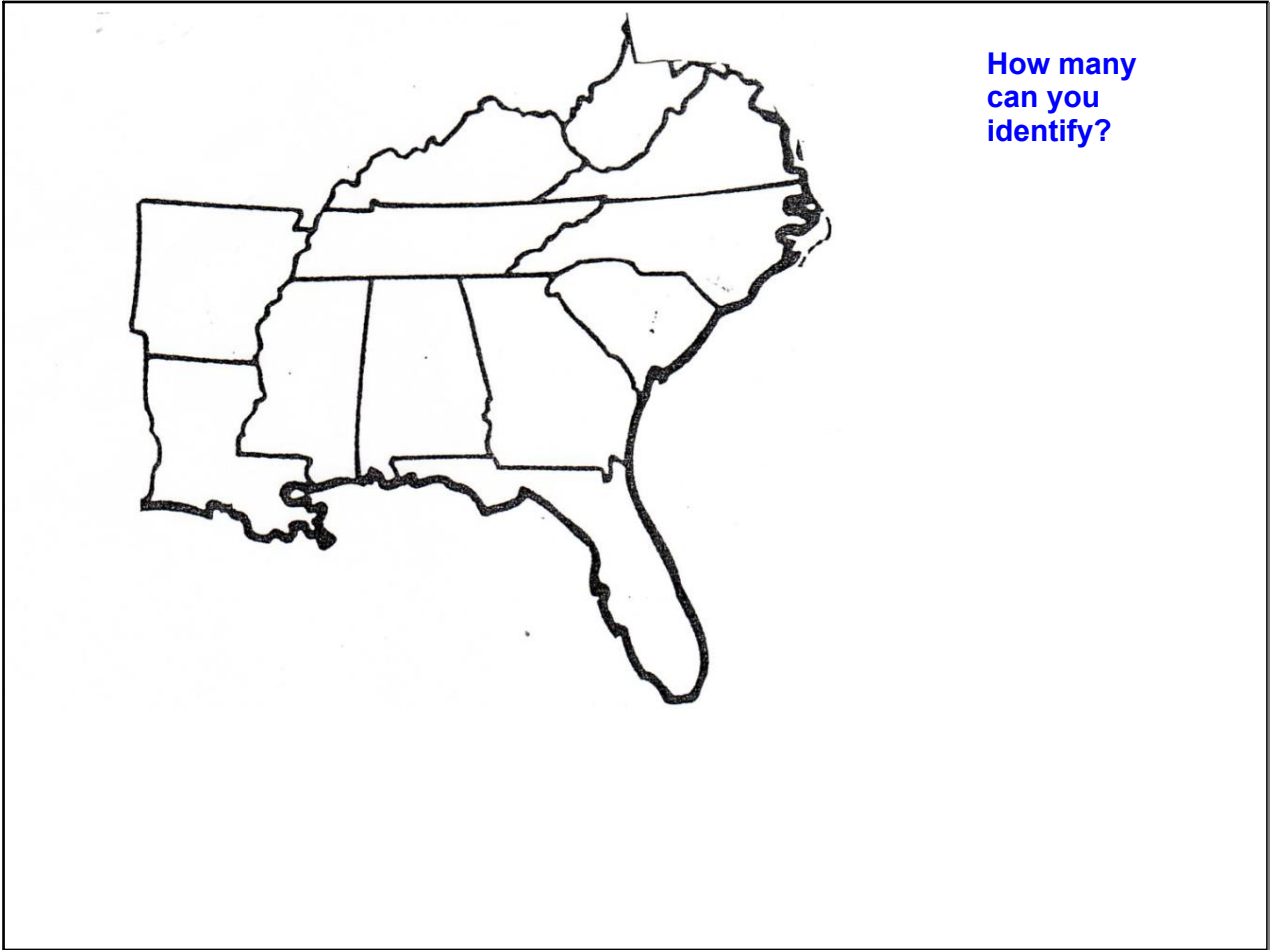


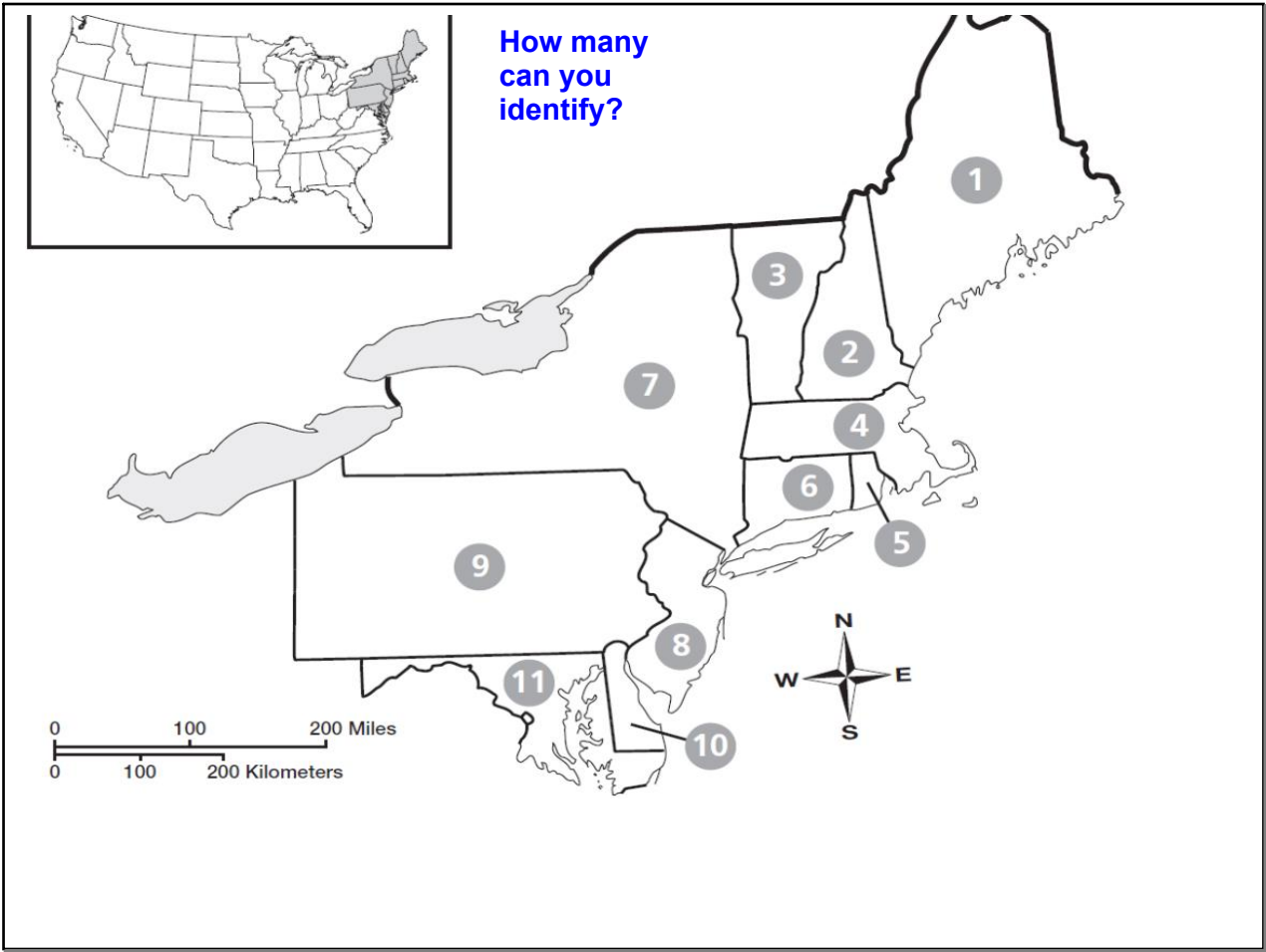
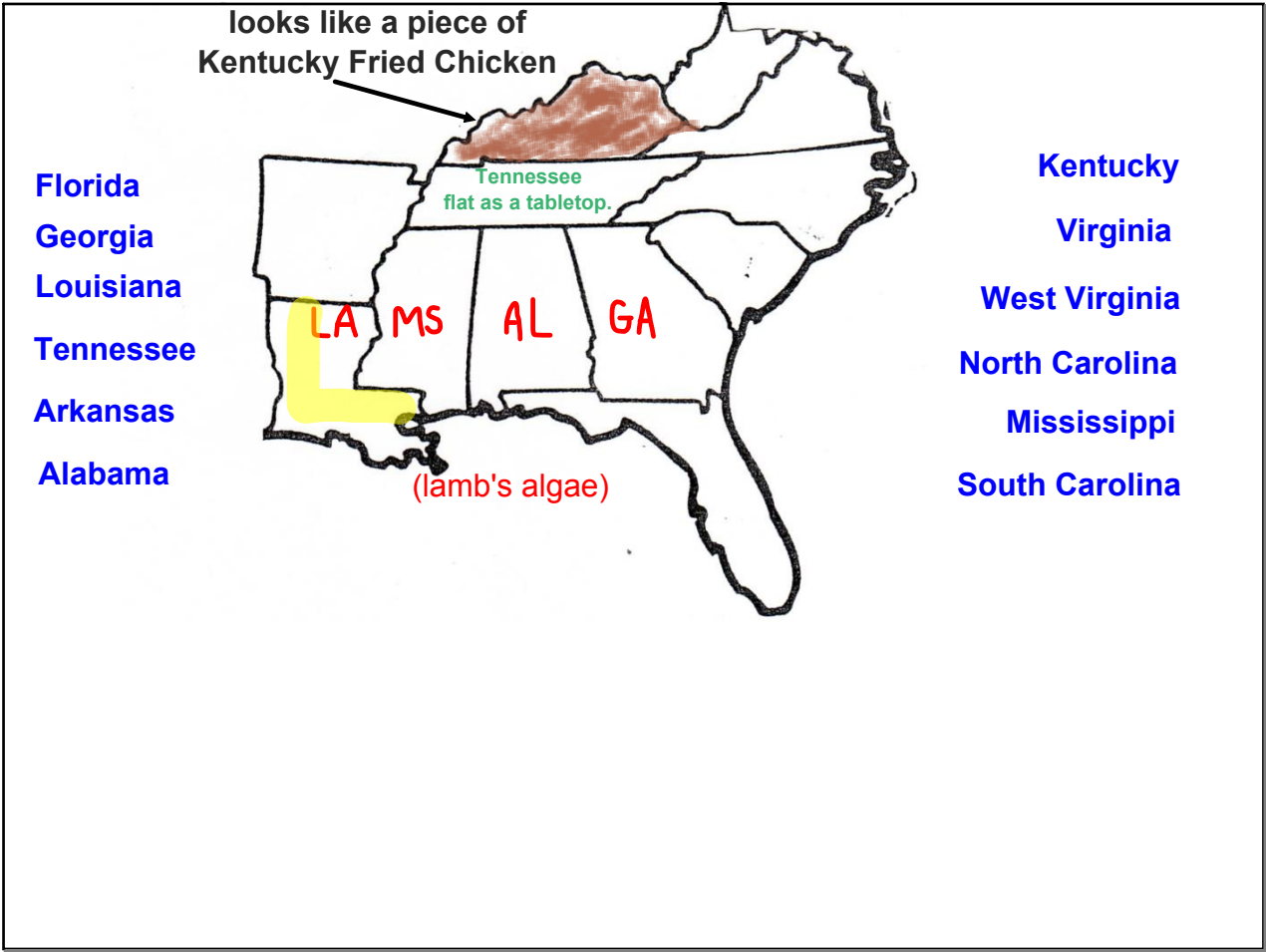
N
S
"knee"braska
is kicking Kansas

MN
IA
MO
IL
IN
OH

You'd better know this one!

North Dakota
Minnesota
Nebraska
Michigan
Ohio
Iowa
Illinois
Indiana
Wisconsin
South Dakota
Kansas
Missouri





6

